

| MARGEN IZQUIERDA | | |
|------------------|--------------|--------------|
| 1 IZQ | X=4351134.90 | Y=6468422.62 |
| 2 IZQ | X=4351113.02 | Y=6468429.46 |
| 3 IZQ | X=4351088.99 | Y=6468454.87 |
| 4 IZQ | X=4351069.81 | Y=6468471.86 |
| 5 IZQ | X=4351057.96 | Y=6468482.92 |
| 6 IZQ | X=4351033.29 | Y=6468488.48 |
| 7 IZQ | X=4351011.58 | Y=6468489.24 |
| 8 IZQ | X=4350987.85 | Y=6468483.31 |
| 9 IZQ | X=4350967.50 | Y=6468485.89 |
| 10 IZQ | X=4350949.94 | Y=6468483.62 |
| 11 IZQ | X=4350952.46 | Y=6468461.33 |
| 12 IZQ | X=4350941.68 | Y=6468446.41 |
| 13 IZQ | X=4350923.78 | Y=6468421.90 |
| 14 IZQ | X=4350858.97 | Y=6468419.78 |
| 15 IZQ | X=4350836.43 | Y=6468427.46 |
| 16 IZQ | X=4350813.52 | Y=6468441.75 |
| 17 IZQ | X=4350788.51 | Y=6468444.90 |
| 18 IZQ | X=4350763.57 | Y=6468450.11 |
| 19 IZQ | X=4350741.84 | Y=6468455.21 |
| 20 IZQ | X=4350721.79 | Y=6468466.30 |
| 21 IZQ | X=4350699.68 | Y=6468477.54 |

| MARGEN DERECHA | | |
|----------------|--------------|--------------|
| 1D | X=4351189.20 | Y=6468554.50 |
| 2D | X=4351150.63 | Y=6468521.68 |
| 3D | X=4351127.73 | Y=6468509.52 |
| 4D | X=4351108.42 | Y=6468510.69 |
| 5D | X=4351059.85 | Y=6468510.27 |
| 6D | X=4351034.58 | Y=6468507.30 |
| 7D | X=4351015.10 | Y=6468506.40 |
| 8D | X=4350984.18 | Y=6468509.08 |
| 9D | X=4350962.05 | Y=6468500.67 |
| 10D | X=4350946.30 | Y=6468494.99 |
| 11D | X=4350933.95 | Y=6468473.21 |
| 12D | X=4350919.40 | Y=6468472.29 |
| 13D | X=4350904.51 | Y=6468455.25 |
| 14D | X=4350865.87 | Y=6468444.48 |
| 15D | X=4350841.17 | Y=6468451.26 |
| 16D | X=4350817.42 | Y=6468457.83 |
| 17D | X=4350793.73 | Y=6468464.04 |
| 18D | X=4350773.28 | Y=6468479.83 |
| 19D | X=4350754.79 | Y=6468480.48 |
| 20D | X=4350735.28 | Y=6468484.29 |
| 21D | X=4350708.88 | Y=6468495.16 |

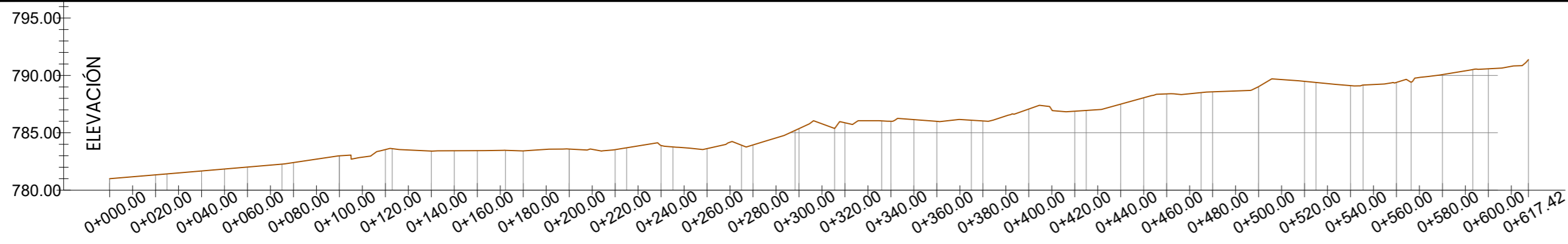
CROQUIS DE UBICACIÓN



| REFERENCIAS | |
|-------------|------------------|
| | Eje del Cauce |
| | Linea de Rivera |
| | Terreno |
| | Nivel de Agua |
| | Lotes en estudio |

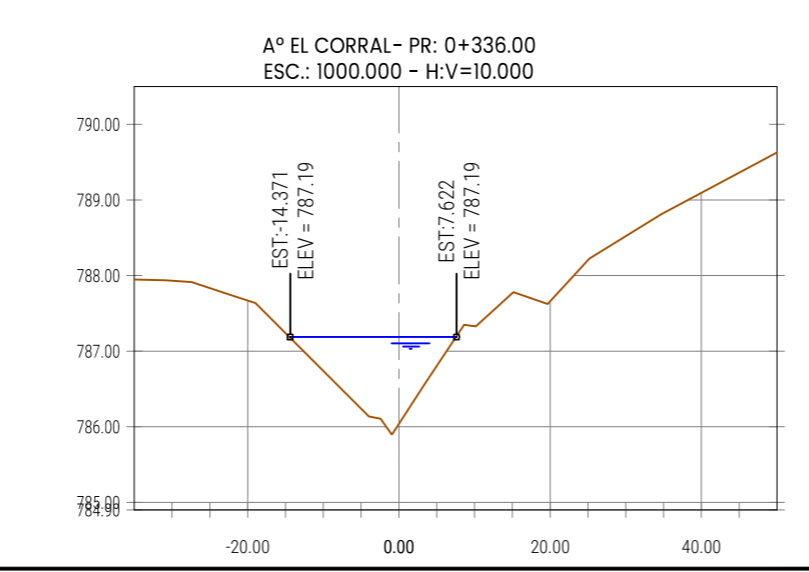
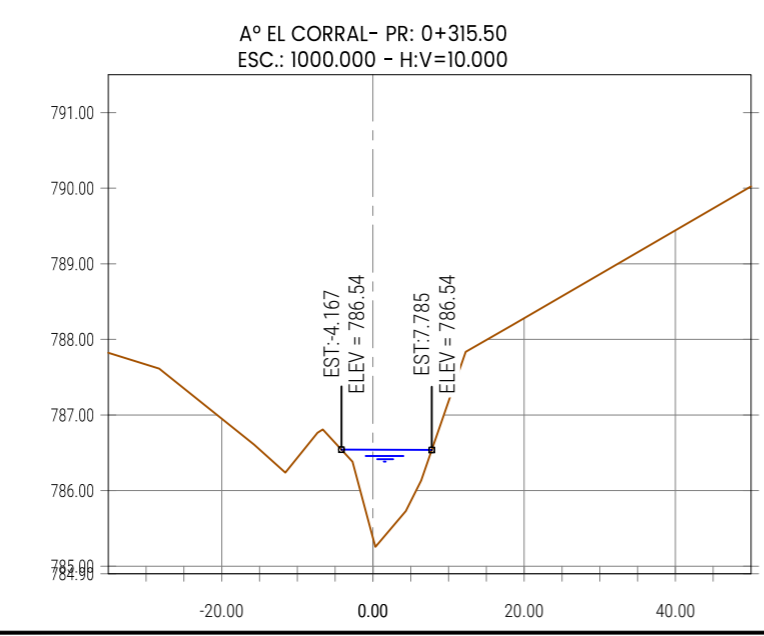
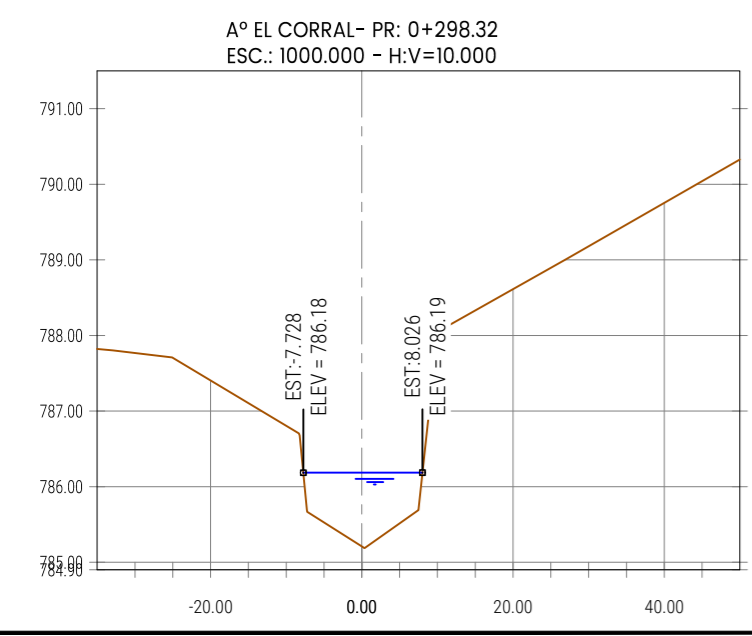
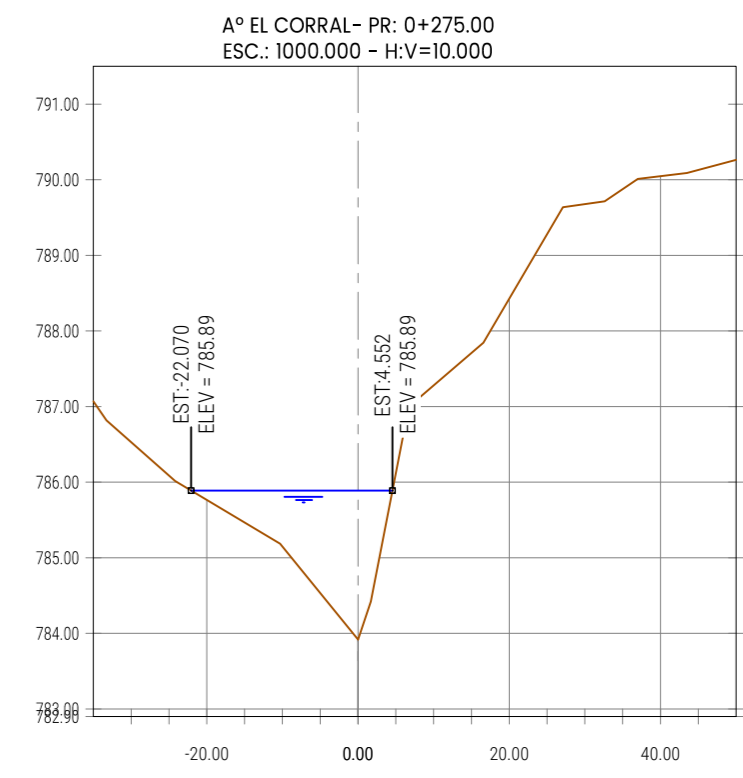
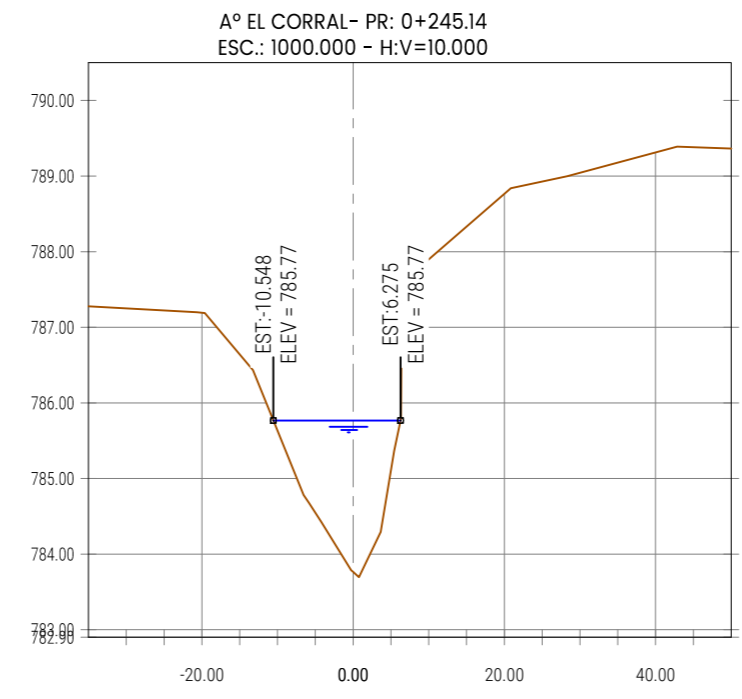
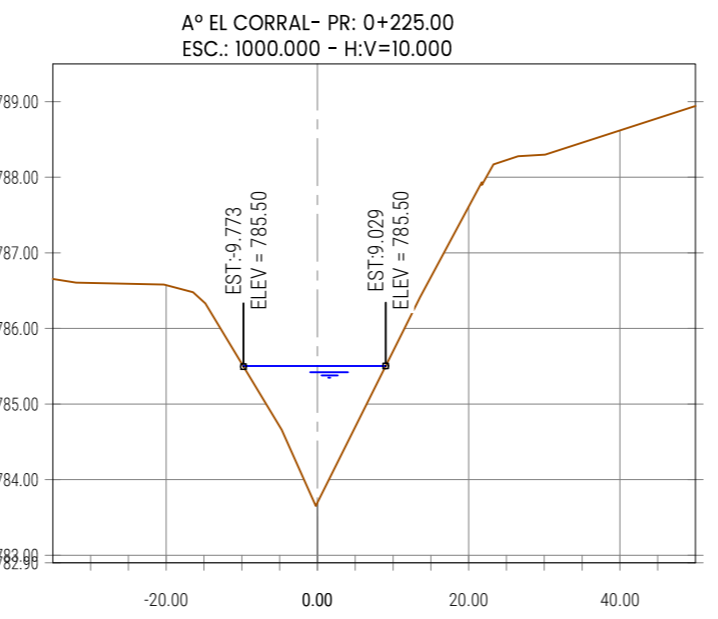
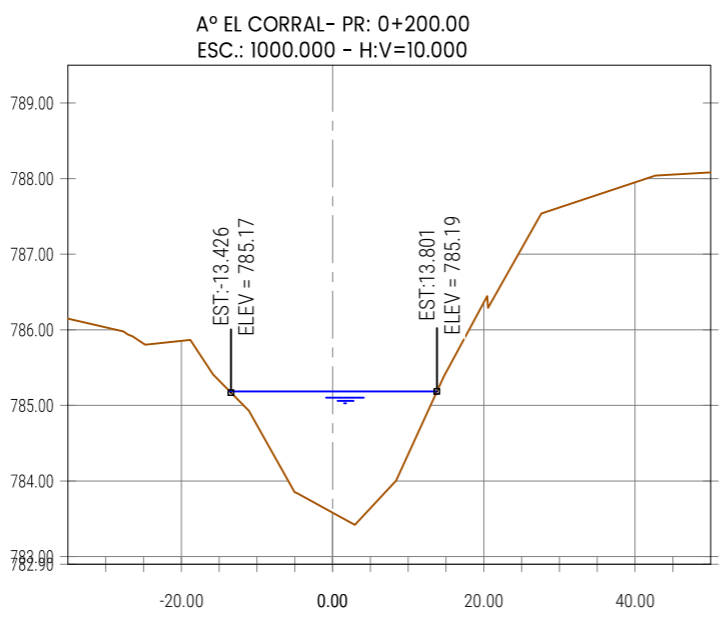
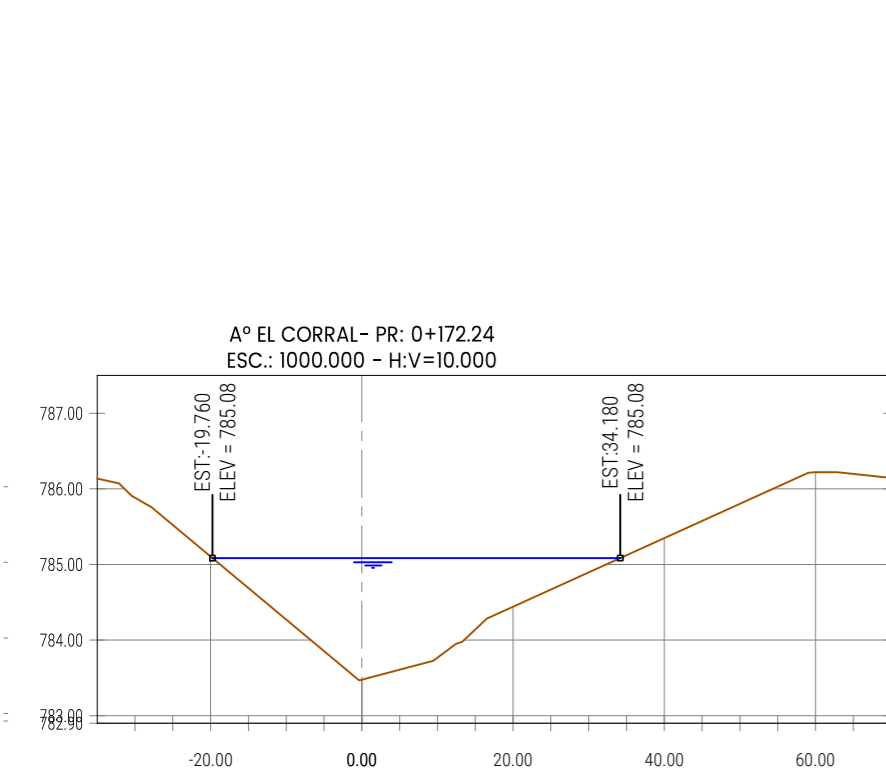
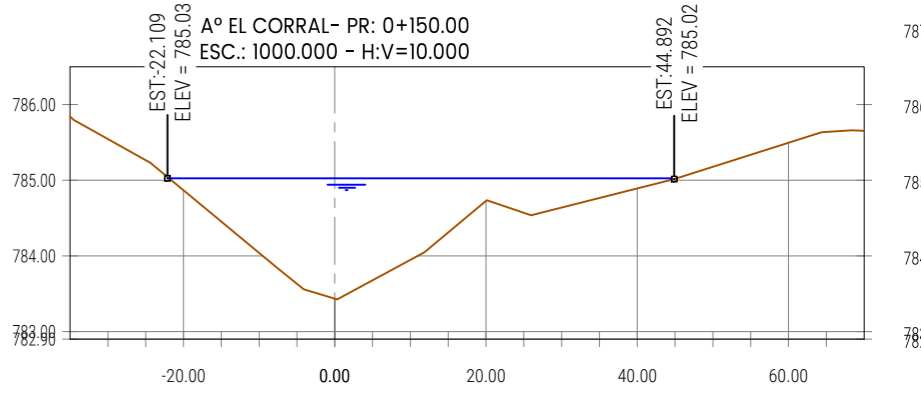
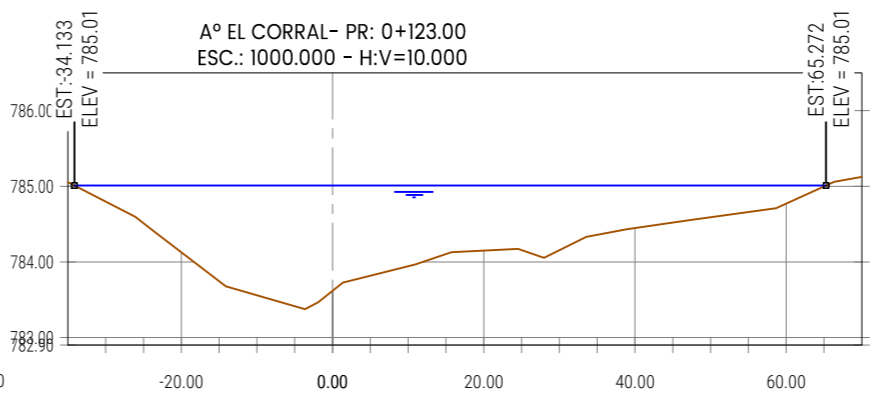
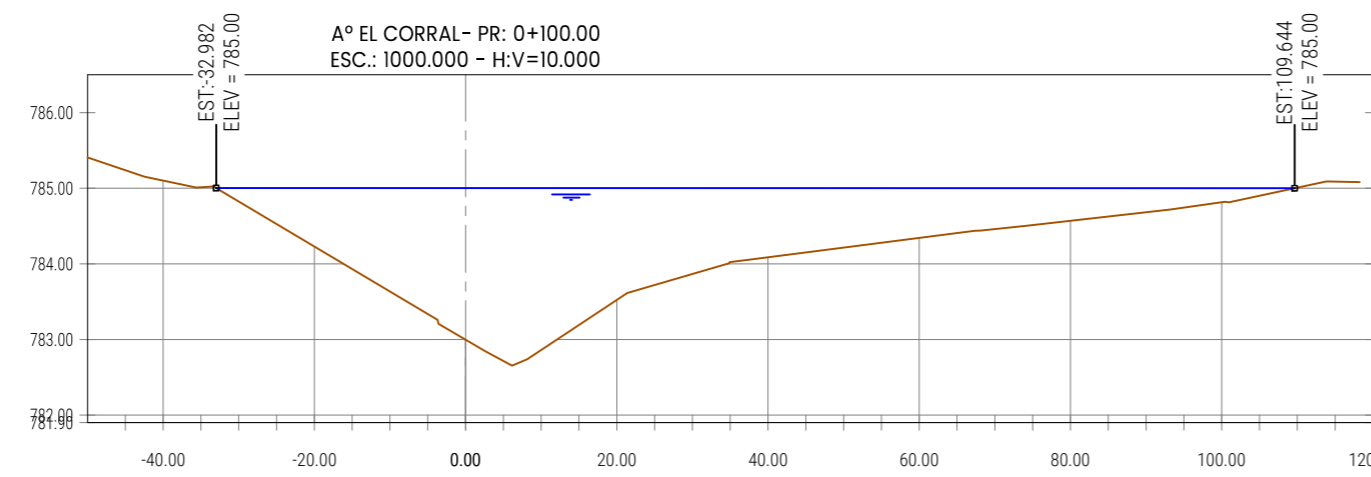
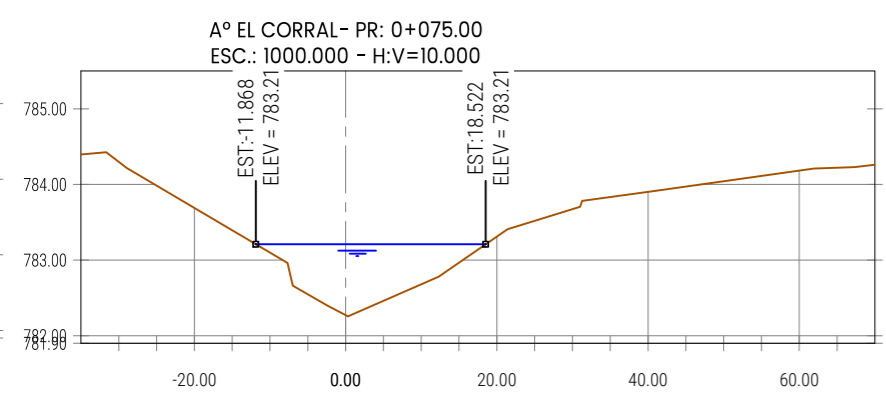
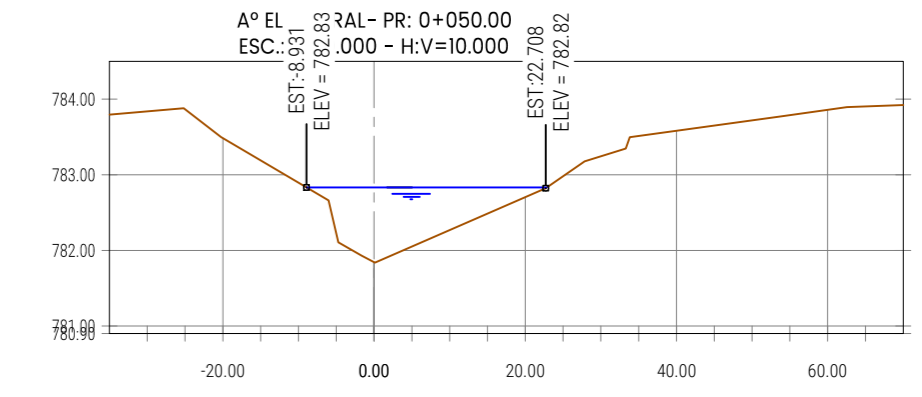
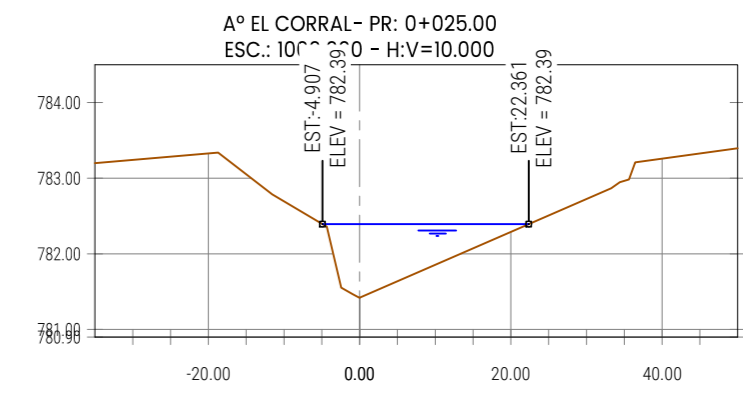
| NOTAS | |
|--------------------|-------------------------------------|
| Caudal de Cálculo: | 3 m ³ /s - Fuente: APRHI |
| Alcantarilla: | Sobre Calle San Martin |

| | | | |
|--------------------|------------|------------------|---------------------|
| | | | |
| PLANO: PLANIMETRIA | Nº: 1 de 3 | ESCALA: En Plano | FECHA: Febrero 2024 |
| <hr/> Profesional | | <hr/> Comitente | |

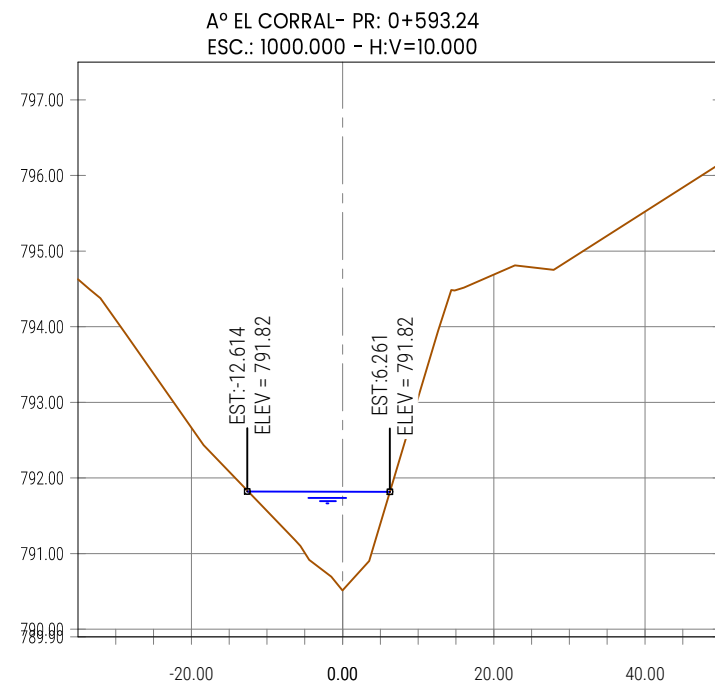
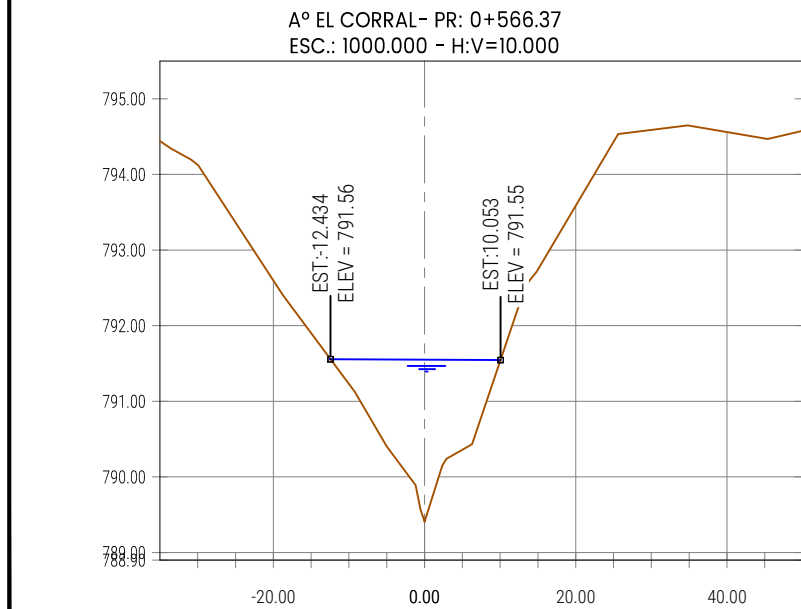
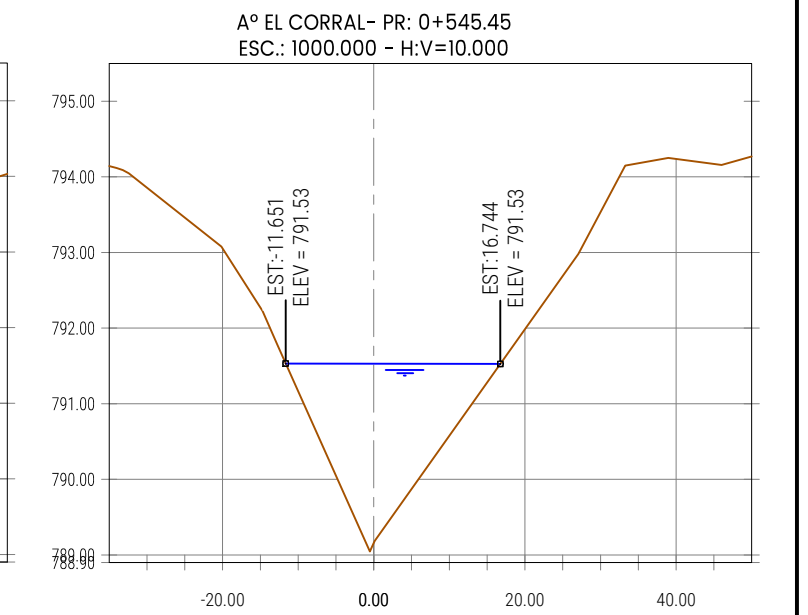
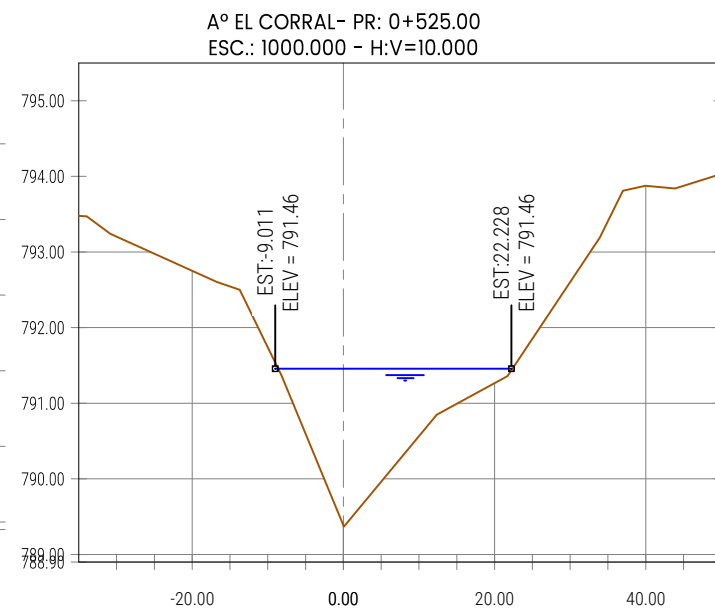
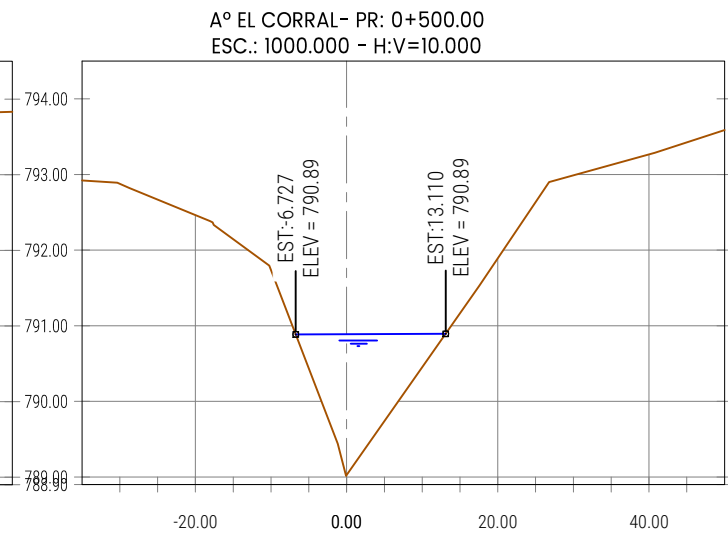
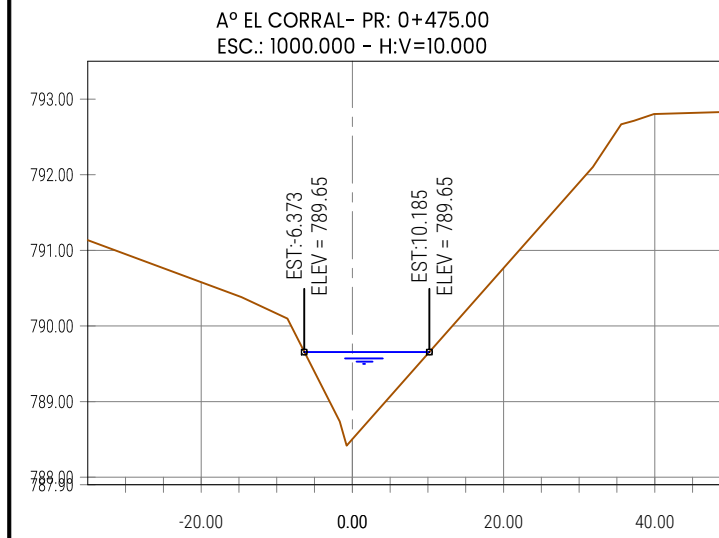
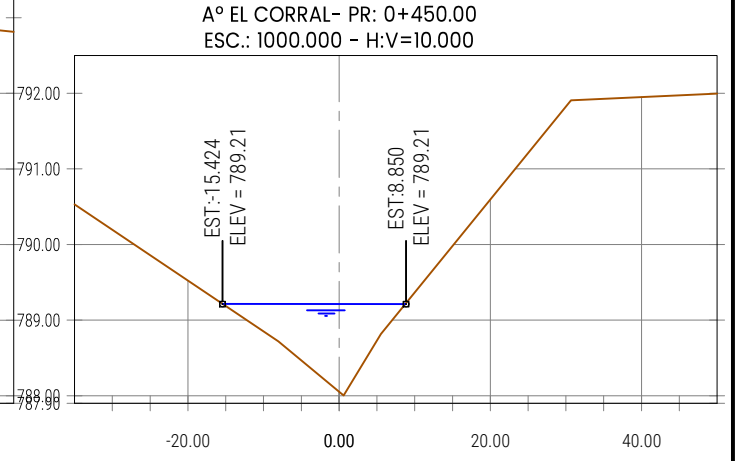
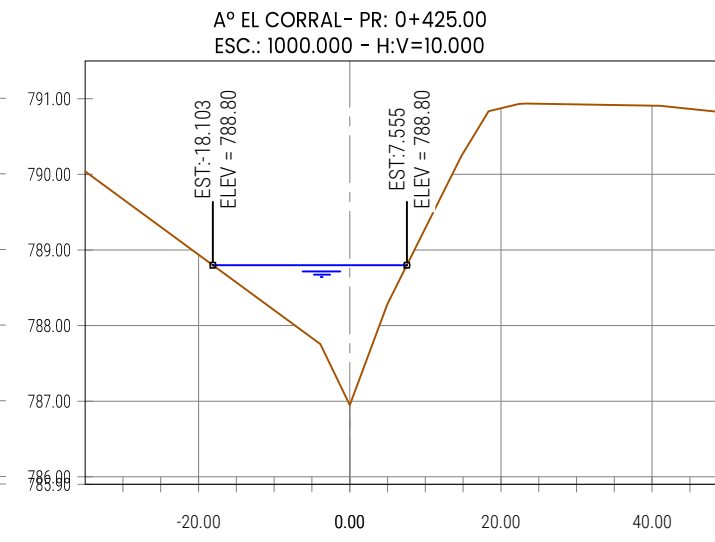
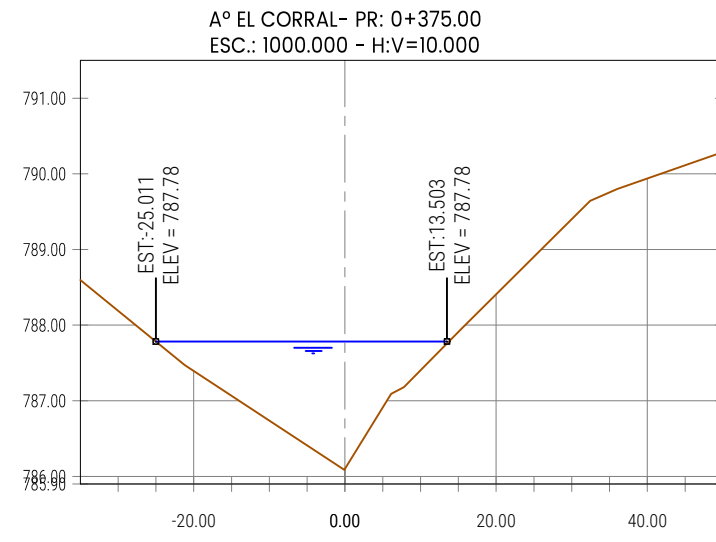
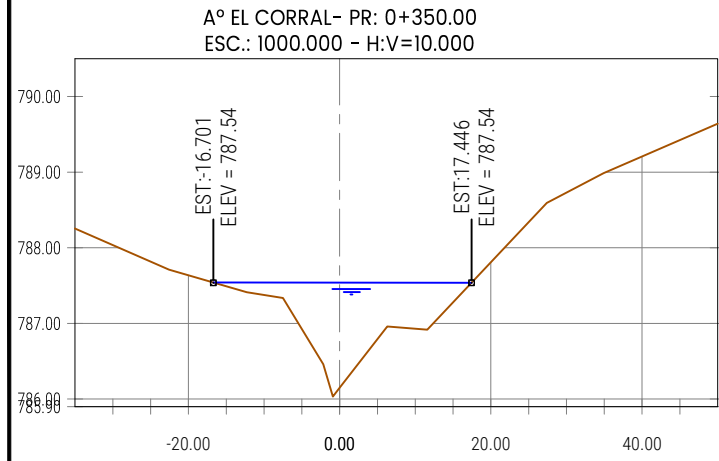



| | | | | | | | | | | | | | | | | | | | | | | | | | | | | | | | | | | | | | | | | | | | | | | | | | | | | | | | | | | | | | | | | | |
|--------------------------------|----------|----------|----------|----------|----------|----------|----------|----------|----------|----------|----------|----------|----------|----------|----------|----------|----------|----------|----------|----------|----------|----------|----------|----------|----------|----------|----------|----------|----------|----------|----------|----------|----------|----------|----------|----------|----------|----------|----------|----------|----------|----------|----------|----------|----------|----------|----------|----------|----------|----------|----------|----------|----------|----------|----------|----------|----------|----------|----------|----------|----------|--------|--------|--------|--------|
| PROGRESIVA | 0+010.00 | 0+020.00 | 0+030.00 | 0+040.00 | 0+050.00 | 0+060.00 | 0+070.00 | 0+080.00 | 0+090.00 | 0+100.00 | 0+110.00 | 0+120.00 | 0+130.00 | 0+140.00 | 0+150.00 | 0+160.00 | 0+170.00 | 0+180.00 | 0+190.00 | 0+200.00 | 0+210.00 | 0+220.00 | 0+230.00 | 0+240.00 | 0+250.00 | 0+260.00 | 0+270.00 | 0+280.00 | 0+290.00 | 0+300.00 | 0+310.00 | 0+320.00 | 0+330.00 | 0+340.00 | 0+350.00 | 0+360.00 | 0+370.00 | 0+380.00 | 0+390.00 | 0+400.00 | 0+410.00 | 0+420.00 | 0+430.00 | 0+440.00 | 0+450.00 | 0+460.00 | 0+470.00 | 0+480.00 | 0+490.00 | 0+500.00 | 0+510.00 | 0+520.00 | 0+530.00 | 0+540.00 | 0+550.00 | 0+560.00 | 0+570.00 | 0+580.00 | 0+590.00 | 0+600.00 | 0+610.00 | | | | |
| NIVEL FONDO CAUCE A° EL CORRAL | 781.17 | 781.34 | 781.50 | 781.67 | 781.84 | 782.02 | 782.19 | 782.41 | 782.70 | 783.00 | 783.06 | 783.54 | 783.50 | 783.41 | 783.43 | 783.43 | 783.47 | 783.43 | 783.56 | 783.58 | 783.59 | 783.56 | 783.53 | 783.86 | 783.89 | 783.70 | 783.62 | 784.18 | 783.94 | 784.55 | 785.36 | 785.78 | 785.37 | 785.87 | 786.05 | 786.00 | 786.15 | 786.00 | 786.16 | 786.03 | 786.46 | 787.07 | 787.00 | 786.83 | 786.88 | 787.01 | 787.50 | 788.05 | 788.39 | 788.40 | 788.57 | 788.65 | 788.65 | 789.02 | 789.64 | 789.53 | 789.29 | 789.11 | 789.20 | 789.40 | 789.82 | 790.07 | 790.40 | 790.58 | 790.79 |

PERFIL ARROYO EL CORRAL
RELACION H/V: 5.000



| | | | |
|-------------------|------------------|-----------------|------------------|
| | | | |
| | PLANO: SECCIONES | Nº: 2 de 3 | ESCALA: En Plano |
| <hr/> Profesional | | <hr/> Comitente | |



| | | | |
|---|------------|------------------|---------------------|
|  | | | |
| PLANO: SECCIONES | Nº: 3 de 3 | ESCALA: En Plano | FECHA: Febrero 2024 |
| <hr/> Profesional | | <hr/> Comitente | |